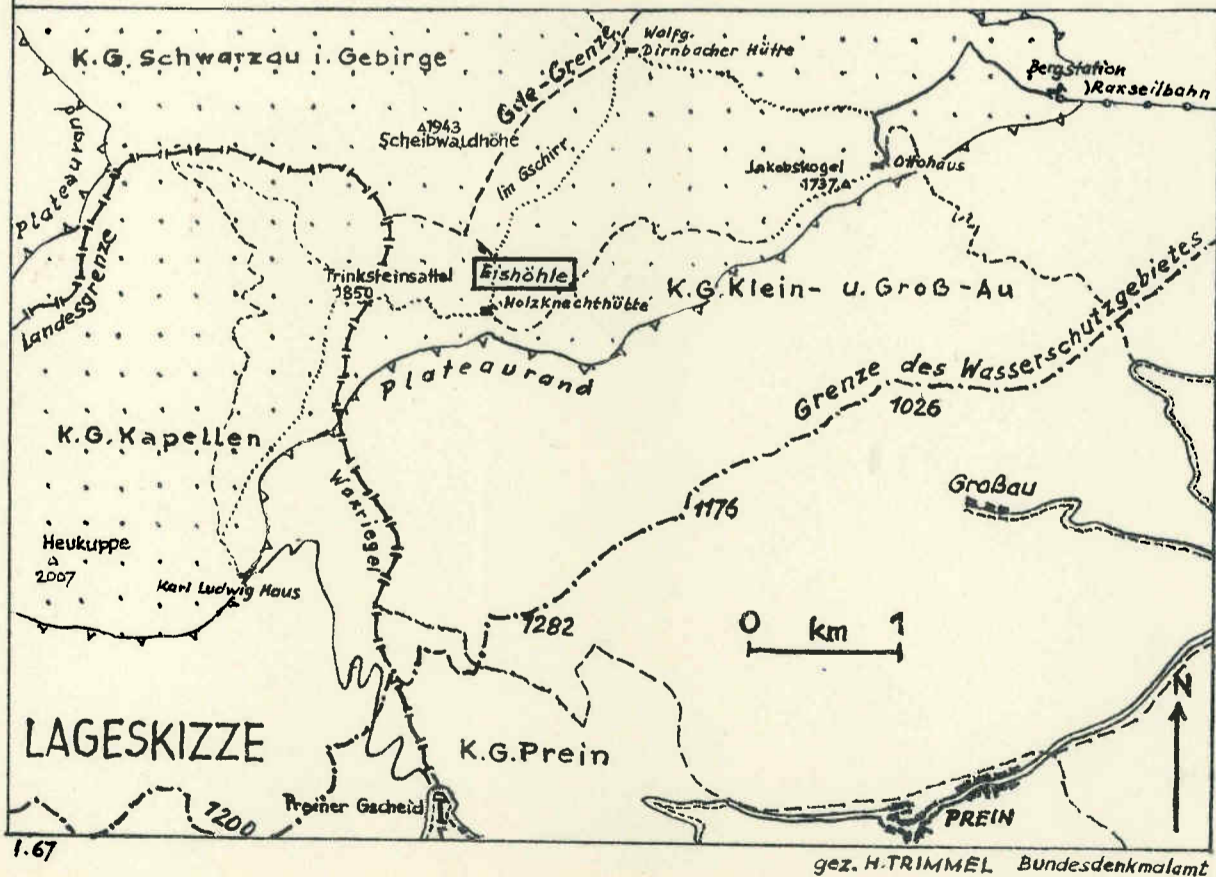
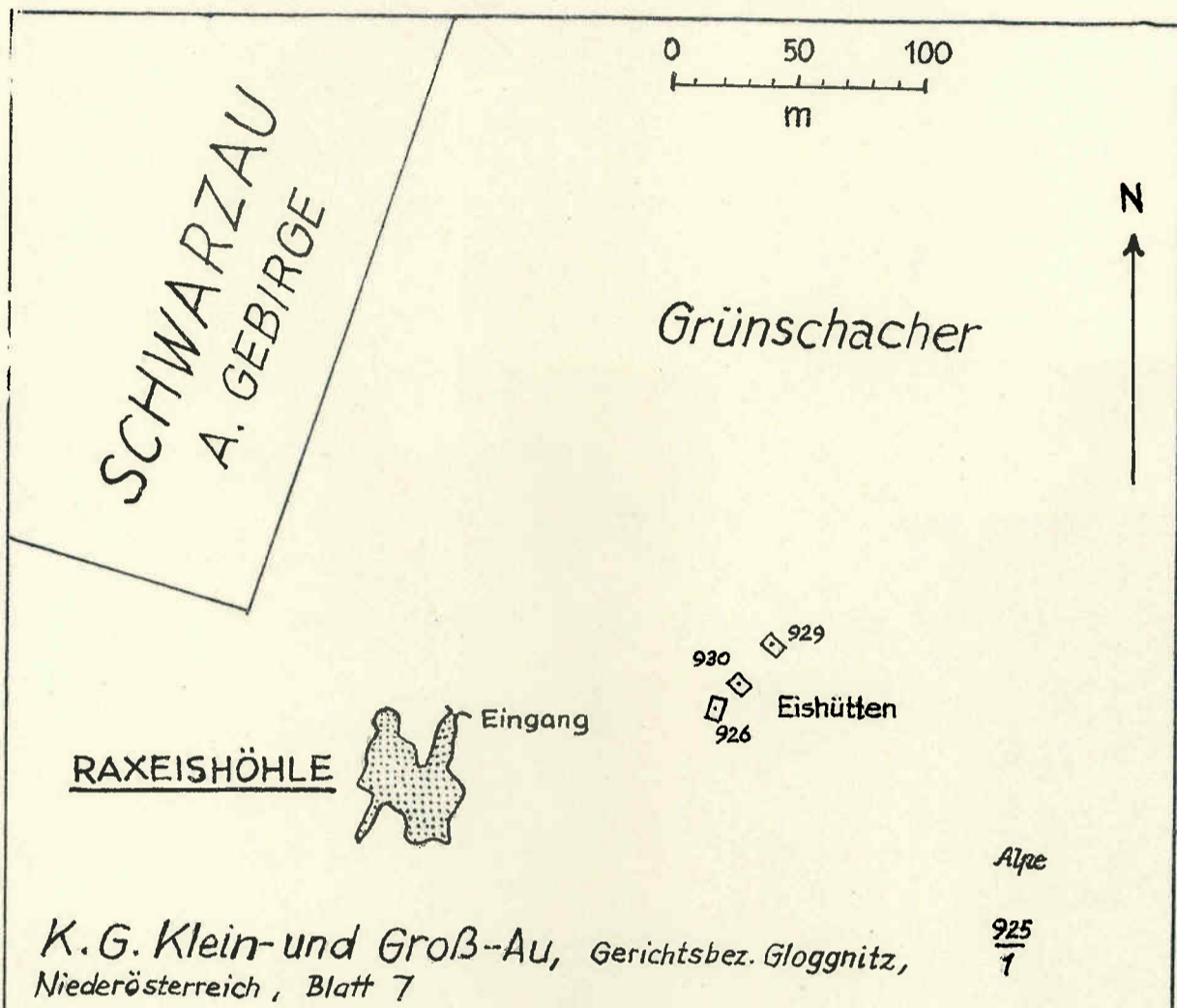
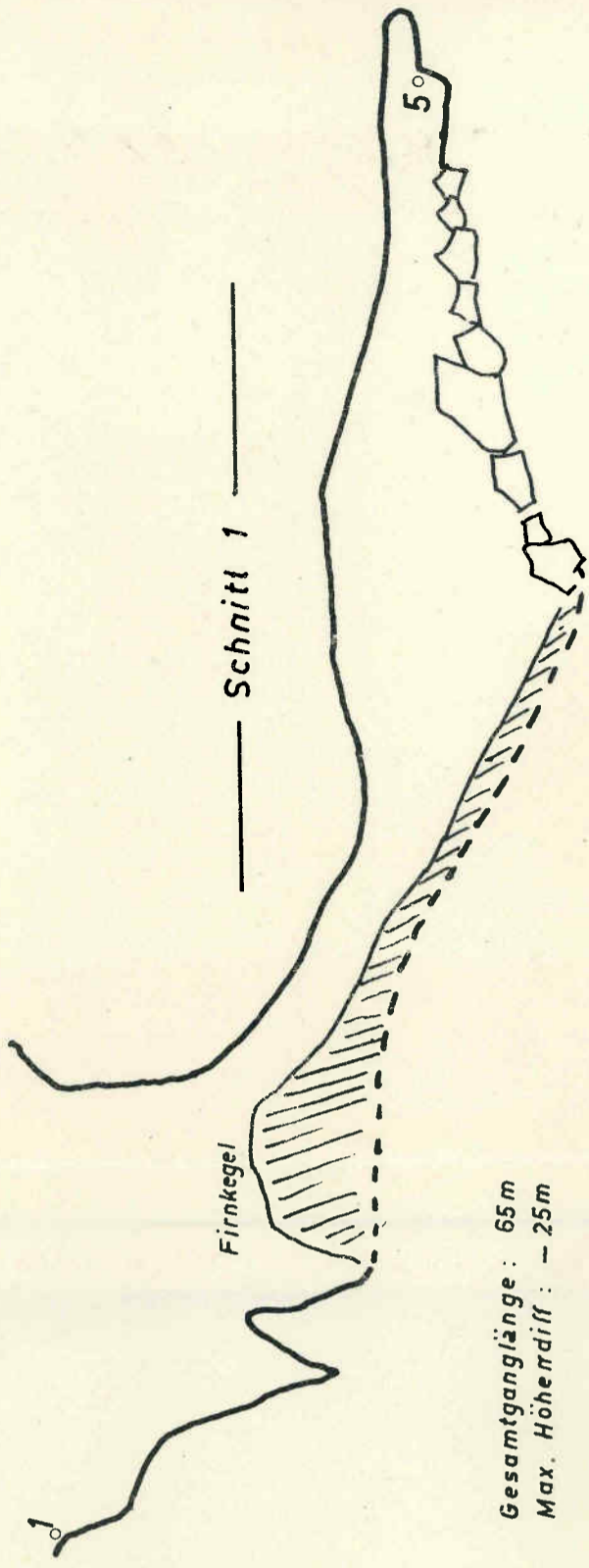
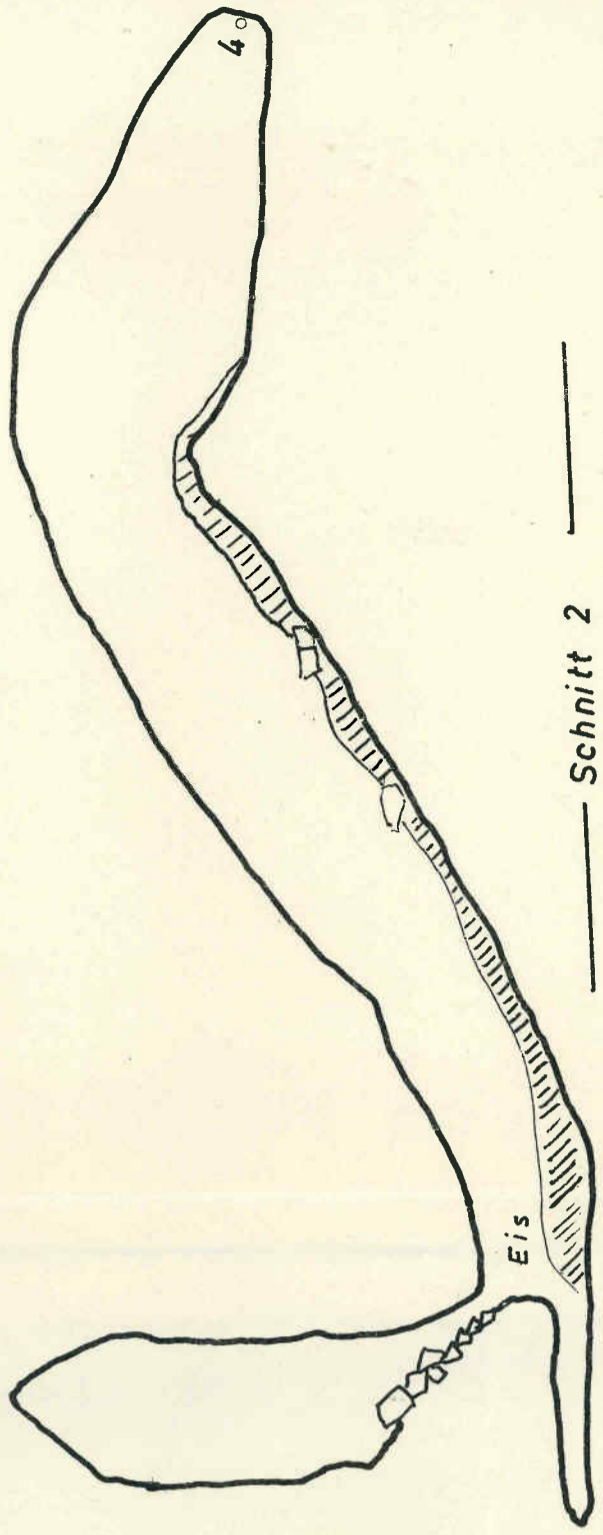
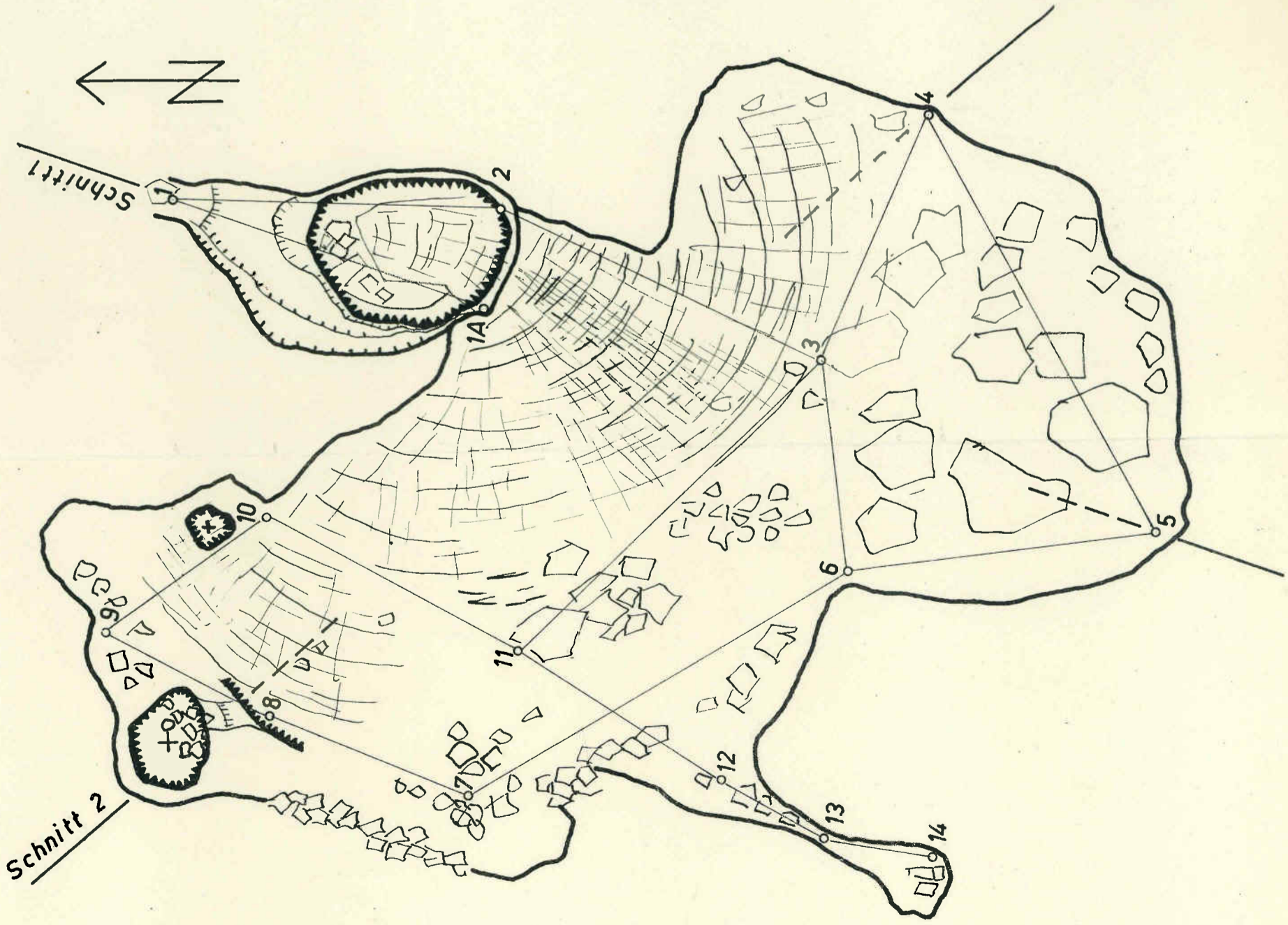


Beilagen



RAXEISHÖHLE

Kataster Nr.: 1853/6 S.H. 1680m



Gesamtgänge: 65m
Max. Höherdiff: -25m



Maßstab 1:200

Vermessung: Landesverein für Höhlenkunde
in Wien und N.O.
Entwurf: Heinz Ilming u. Günter Stummer
Zeichnung: Günter Stummer