









**EUROPASCHUTZGEBIET
FFH-GEBIET
NIEDERÖSTERREICHISCHE ALPENVORLANDFLÜSSE**

 FFH-Gebiet
 Gebietsgrenze
 Grundstücksgrenze/Grundstücksnummer

Verwaltungsgrenzen
 Landesgrenze
 Bezirksgrenze
 Gemeindegrenze
 Katastralgemeindegrenze

 **Maßstab 1 : 5 000**
